
















Kelham Island and Neepsend Neighbourhood Area





Designated Heritage Assets

See folder of list descriptions (or view at <https://historicengland.org.uk/listing/the-list/>)

	Photo	Address, designation & brief description
A		SK38NW BARDWELL ROAD 784-1/5/58 Railway bridge II Railway overbridge. c1848. Probably by John Fowler for the Manchester, Sheffield & Lincolnshire Railway Co.
B		SK38NW RUTLAND ROAD 784-1/5/639 Rutland Road Bridge II Road bridge spanning River Don. 1854, parapet rebuilt following flood, 1864.
C		784-1/0/10112 RUTLAND ROAD 17-AUG-09 Insignia Works II Spring manufactory, now warehouse and offices. 1919-1920, by William John Hale, architect, of Sheffield.
D		SK3488SE CORNISH STREET 784-1/14/225 (East side) 28/06/73 West Range at Cornish Place Works GV II* Cutlery and steel works. Late C18 and early C19, with extensive mid C19 additions and later alterations..
E		784-1/0/10098 CORNISH STREET 05-MAY-04 Cornish Works II File and edge tool works, incorporating crucible furnaces and dwelling house. Mid-C19 and later.

F		784-1/14/591 PENISTONE ROAD 14-MAY-70 (East side) GLOBE WORKS II* Purpose-built cutlery and edge tool works incorporating owner's house, now offices and workshops. Built in 1825 by Messrs G A Wall, with later C19 workshop ranges. Partially demolished c1970 and fire damaged in 1978. Subsequently restored between 1988 and 1990.
G		SK3488SE GREEN LANE 784-1/14/394 (North side) 18/10/88 Nos.86 AND 88 Wharnccliffe Works GV II Workshops. Mid C19, with late C19 and late C20 alterations.
H		SK3488SE CORNISH STREET 784-1/14/224 (East side) 28/06/73 East range at Cornish Place Works GV II* Cutlery and sheet metal works with attached boiler house and petrol pump. Late C18 and early and mid C19.
I		SK 3488 SHEFFIELD GREEN LANE (north side) 784-1/14/10062 The Former Ball Inn 10.11.98 GV II Shop and store, formerly public house. Early C19, with mid C19 and C20 alterations.
J		SK3488SE BALL STREET 784-1/14/47 Ball Street Bridge 18/11/85 GV II Road bridge spanning the River Don. c1856, rebuilt 1864, and widened 1900. Made by the Milton Iron Works, Elsecar.
K		SK3488SE GREEN LANE 784-1/14/392 (North side) 18/11/85 Brooklyn Works GV II Steel and file works. Mid and late C19, with C20 alterations. For Alfred Beckett & Sons, Ltd.

L		<p>SK3588SW GREEN LANE 784-1/15/393 (North side) 01/05/52 Entrance gateway to Green Lane Works II*</p> <p>Works entrance. Dated 1860. Built for Henry Hoole. Restored and re-fronted 1985.</p> <p>Now forms an entrance to the Little Kelham development</p>
M		<p>SK3488SE BALL STREET 784-1/14/48 (East side (off)) 18/11/85 Kelham Weir GV II</p> <p>Weir on River Don. c1800. Coursed squared stone with ashlar sill. Slightly curved. Approx 100m long.</p>
N		<p>784-1/0/10186 GREEN LANE 17-APR-08 33-35 Crucible Workshop at Former Williams Brothers II</p> <p>Crucible furnace, also known as a 'melting shop'. 1864-8. Brick with modern tile and corrugated asbestos sheeting roof.</p> <p>Inaccessible at the time of our survey (March 2021)</p>
O		<p>SK3588SW SOUTH PARADE 784-1/15/668 (North East side) 28/06/73 Listed as William Brothers of Sheffield; now City Life Christian Church II</p> <p>Formerly known as Ebenezer Wesleyan Chapel SOUTH PARADE. Methodist chapel and adjoining Sunday school, Dated 1823, Sunday school dated 1883, additions early C20.</p>
P		<p>784-1/0/10113 KELHAM ISLAND 04-FEB-08 Former Russell Works, (now part of Kelham Island Industrial Museum) II</p> <p>Crucible steel furnace, known as a 'melting shop', formerly a component of a larger steel works complex, now part of Kelham Island Museum site. Built c1860.</p>
Q		<p>784-1/0/10182 MOWBRAY STREET 07-AUG-07 Kelham Island (North side) 30 (30 Mowbray Street) II</p> <p>Workers' housing. 1850s. Rectangular blind-back cottage facing south into the street, with slightly smaller rectangular blind-back cottage to rear sharing party wall and facing east into narrow yard. Each cottage has a single room on 3 floors, with separate scullery area on ground floor beneath staircase, and a cellar.</p>

R		784-1/15/10064 No.23, The Fat Cat II Public house and former hotel. Mid-C19 with mid-C20 attached toilet block and late-C20 brewery Red brick with white painted panel with advertisement on corner. Slate roof and end, ridge and mid-roof stacks.
Outside Neighbourhood Plan area		
S		SK3588SW CORPORATION STREET 784-1/15/226 Borough Bridge II Road bridge spanning the River Don. 1856. Part of the same development as Corporation Street itself.
T		SK3588SE NURSERY STREET 784-1/16/559 (North East side) 18/10/88 Aizlewood's Mill GV II Corn mill, now offices and industrial units. 1847. By William Flockton of Sheffield. For John Aizlewood. Later C19 additions. Restored and converted 1989.
U		SK3588SE NURSERY STREET 784-1/16/560 (North East side) 28/06/73 New Testament Church of God and attached boundary wall (Formerly Listed as: Holy Trinity Church) GV II Church and attached boundary wall. 1848. By William Flockton.